



























Legend

	Settlement Boundary		Special Area of Conservation (SAC)
	Allocation		Ramsar
	Attleborough Strategic Urban Extension		Historic Parks & Gardens
	Primary Frontage		Scheduled Monument
	Secondary Frontage		Ancient Woodlands
	Primary Shopping Area		Site of Archaeological & Historical Interest
	Town Centre		Site of Special Scientific Interest (SSSI)
	Saved Employment Allocation		Roadside Nature Reserve
	Saved Residential Allocation		County Wildlife Site
	Saved Retail Allocation		Regionally Important Geological Site (RIGS)
	Attleborough Proposed Link Road		Local Nature Reserve
	Listed Buildings		National Nature Reserve
	Conservation Area		Flood Zone 2
	SPA Stone Curlew 1500m Primary Buffer		Flood Zone 3a
	SPA Stone Curlew 1500m Secondary Buffer		Flood Zone 3b
	General Employment Area		Corridor of Movement
	Sites with Planning Permission for Housing		Parish
	Open Space		District
	Special Protection Area (SPA)		

Thetford Area Action Plan Specific Policies

	Thetford Urban Extension		TAAP Boundary
	Walking and Cycling Crossing to be Improved		Walking and Cycling Network
	A11 Junction Improvements (TH28)		BTO Loop Implementable now
	Joe Blunt's Lane (TH11)		Croxton Loop Implementable now
	Bus interchange (TH6)		Croxton Loop Priority
	Reserved Site for New Railway Station (TH27)		Northern Loop Implementable Now
	Thetford Railway Station (TH7)		Northern Loop Priority
	Train Station Parking Area of Search (TH7)		Southern Loop Implementable Now
	Existing buildings in the Thetford Urban Extension (TH23)		Southern Loop Priority
	Locally Distinctive features of the Landscape (TH21)		Thetford Forest Loop Implementable Now
	Green Roof Area (TH20)		Thetford Forest Loop Priority
	Area of Main Archaeological Interest (TH18)		
	Improvements to Local Road Network (TH29)		

Yaxham Neighbourhood Plan Policies

	Yaxham Neighbourhood Plan ENV 3 - Green Infrastructure Local Green Space
	Yaxham Neighbourhood Plan STR1 - The Gaps Between Settlements