



























## Legend

- |  |  |   |  |
|--|--|---|--|
|     | Settlement Boundary                        |   | Special Area of Conservation (SAC)           |
|    | Allocation                                 |  | Ramsar                                       |
|    | Attleborough Strategic Urban Extension     |  | Historic Parks & Gardens                     |
|    | Primary Frontage                           |  | Scheduled Monument                           |
|    | Secondary Frontage                         |  | Ancient Woodlands                            |
|    | Primary Shopping Area                      |  | Site of Archaeological & Historical Interest |
|    | Town Centre                                |  | Site of Special Scientific Interest (SSSI)   |
|    | Saved Employment Allocation                |  | Roadside Nature Reserve                      |
|    | Saved Residential Allocation               |  | County Wildlife Site                         |
|    | Saved Retail Allocation                    |  | Regionally Important Geological Site (RIGS)  |
|    | Attleborough Proposed Link Road            |  | Local Nature Reserve                         |
|    | Listed Buildings                           |  | National Nature Reserve                      |
|    | Conservation Area                          |  | Flood Zone 2                                 |
|    | SPA Stone Curlew 1500m Primary Buffer      |  | Flood Zone 3a                                |
|    | SPA Stone Curlew 1500m Secondary Buffer    |  | Flood Zone 3b                                |
|    | General Employment Area                    |  | Corridor of Movement                         |
|    | Sites with Planning Permission for Housing |  | Parish                                       |
|    | Open Space                                 |  | District                                     |
|  | Special Protection Area (SPA)              |   |  |

## Thetford Area Action Plan Specific Policies

- |   |   |   |  |
|---|---|---|--|
|   | Thetford Urban Extension                                  |  | TAAP Boundary                          |
|  | Walking and Cycling Crossing to be Improved               |  | Walking and Cycling Network            |
|  | A11 Junction Improvements (TH28)                          |  | BTO Loop Implementable now             |
|   | Joe Blunt's Lane (TH11)                                   |  | Croxton Loop Implementable now         |
|   | Bus interchange (TH6)                                     |  | Croxton Loop Priority                  |
|  | Reserved Site for New Railway Station (TH27)              |  | Northern Loop Implementable Now        |
|  | Thetford Railway Station (TH7)                            |  | Northern Loop Priority                 |
|   | Train Station Parking Area of Search (TH7)                |  | Southern Loop Implementable Now        |
|  | Existing buildings in the Thetford Urban Extension (TH23) |  | Southern Loop Priority                 |
|   | Locally Distinctive features of the Landscape (TH21)      |  | Thetford Forest Loop Implementable Now |
|   | Green Roof Area (TH20)                                    |  | Thetford Forest Loop Priority          |
|   | Area of Main Archaeological Interest (TH18)               |   |  |
|  | Improvements to Local Road Network (TH29)                 |   |  |

## Yaxham Neighbourhood Plan Policies

- |  |  |
|--|--|
|  | Yaxham Neighbourhood Plan ENV 3 - Green Infrastructure Local Green Space |
|  | Yaxham Neighbourhood Plan STR1 - The Gaps Between Settlements            |